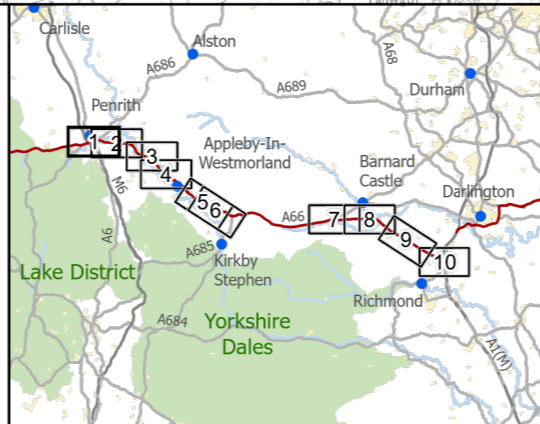


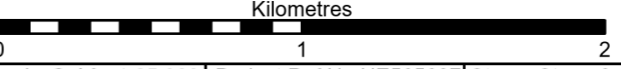


- Route Alignment
- Existing A66
- Order Limits
- Study Area 1000m
- ✕ BH - Bore Hole
- ✕ HDP - Hand Dug Pit
- ✕ SD - Sonic Drilling
- ✕ TP - Trial Pit
- ✕ WS - Window Sample



national highways
 3 Piccadilly Place
 Manchester
 M1 3BN

P02	First Issue	CESL	LHAN	MBRE	AMIT	KWHA
		29/03/22	29/03/22	29/03/22	20/04/22	20/04/22
Revision	Created	Checked	Reviewed	Approved	Authorised	



Scale @ A3: 1:25,000 | Project Ref No HE565627 | Stage: Stage 3
 © Crown copyright and database rights (2022). All rights reserved. OS 100030649.
 Contains public sector information licensed under the Open Government Licence v3.0.

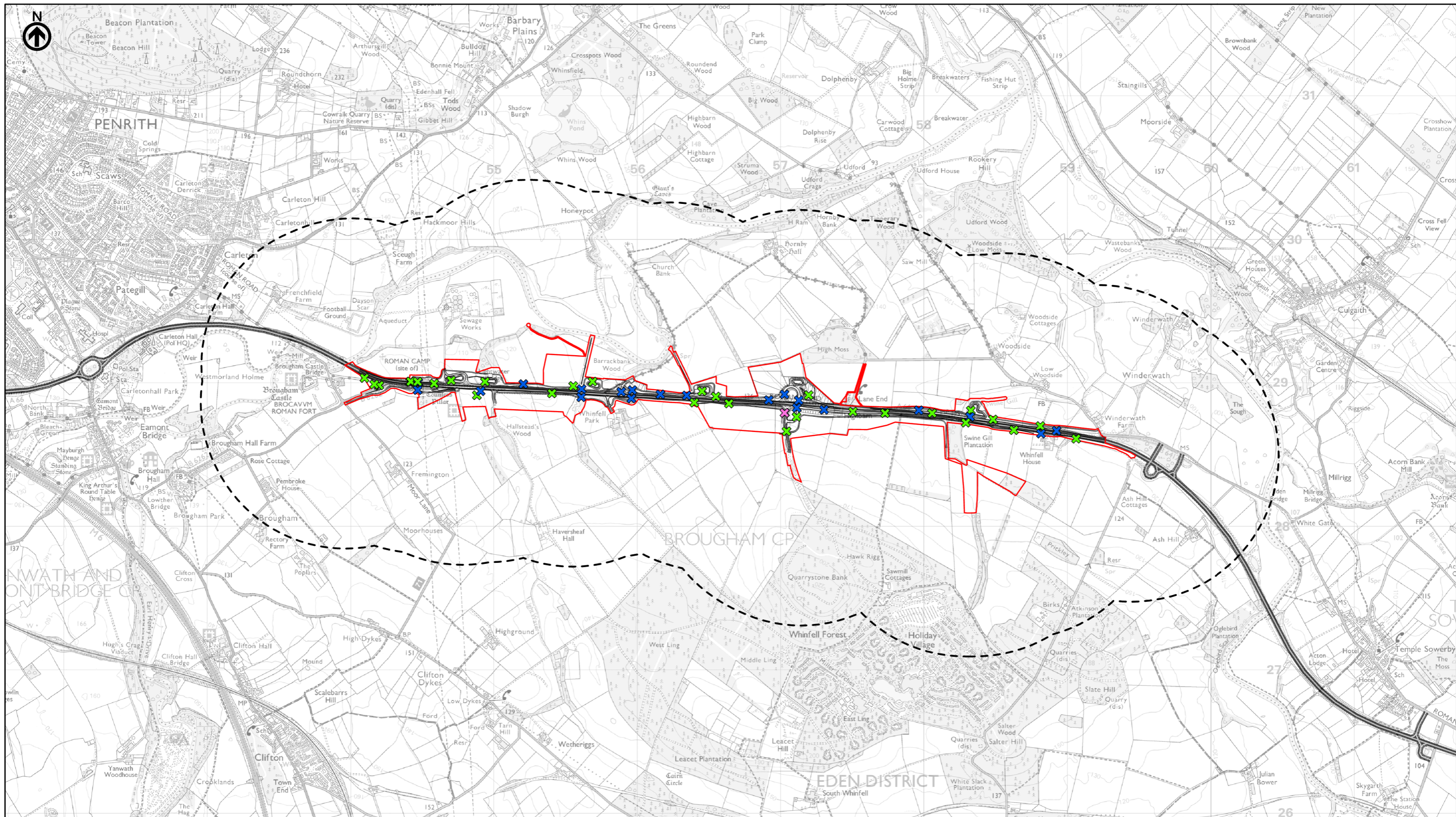
Project Name
A66 Northern Trans-Pennine Project

Map Title
Figure 14.11

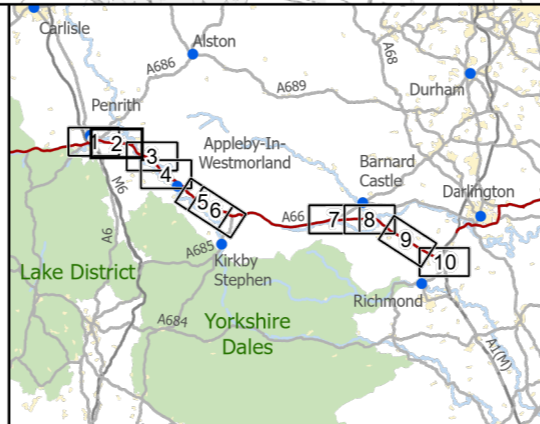
Site Investigation Locations
 Scheme: 0102, M6 Junction 40 to Kemplay Bank
 Sheet 1 of 10

Map Number	Project	Originator	Volume
HE565627	-	AMY	- EWE
S00	-	MP	- LD - 011280
Location		Type	Role Number

Suitability	Suitability Description	Revision
S4	FIT FOR STAGE APPROVAL	P02



- Route Alignment
- Existing A66
- Order Limits
- Study Area 1000m
- BH - Bore Hole
- HDP - Hand Dug Pit
- SD - Sonic Drilling
- TP - Trial Pit
- WS - Window Sample



national highways

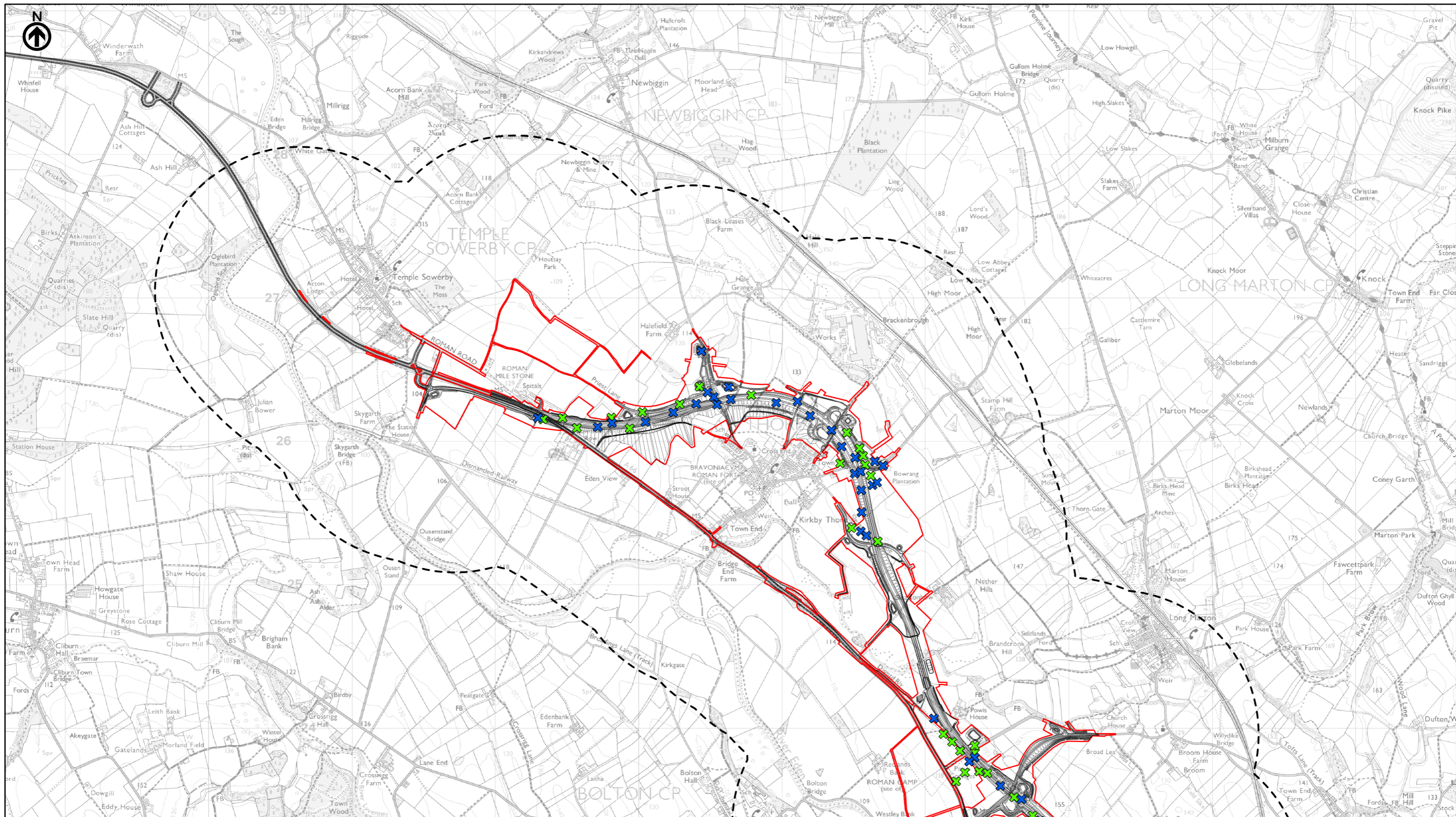
3 Piccadilly Place
Manchester
M1 3BN

P02	First Issue	CESL	LHAN	MBRE	AMIT	KWHA
		29/03/22	29/03/22	29/03/22	20/04/22	20/04/22
Revision	Created	Checked	Reviewed	Approved	Authorised	

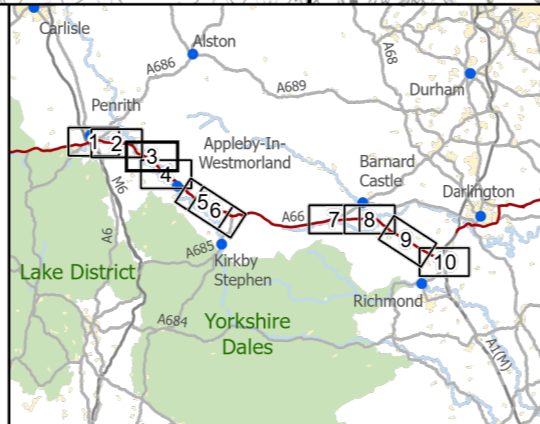
Kilometres

Scale @ A3: 1:25,000 | Project Ref No HE565627 | Stage: Stage 3
© Crown copyright and database rights (2022). All rights reserved. OS 100030649.
Contains public sector information licensed under the Open Government Licence v3.0.

Project Name A66 Northern Trans-Pennine Project			
Map Title Figure 14.11			
Site Investigation Locations Scheme: 03, Penrith to Temple Sowerby			
Sheet 2 of 10			
Map Number Project	Originator	Volume	
HE565627	AMY	EWE	
S00	MP	LD	011281
Location	Type	Role	Number
Suitability S4	Suitability Description FIT FOR STAGE APPROVAL		Revision P02



- Route Alignment
- Existing A66
- ▭ Order Limits
- - - Study Area 1000m
- ✕ BH - Bore Hole
- ✕ HDP - Hand Dug Pit
- ✕ SD - Sonic Drilling
- ✕ TP - Trial Pit
- ✕ WS - Window Sample



national highways
 3 Piccadilly Place
 Manchester
 M1 3BN

P02	First Issue				
	CESL	LHAN	MBRE	AMIT	KWHA
	29/03/22	29/03/22	29/03/22	20/04/22	20/04/22
Revision	Created	Checked	Reviewed	Approved	Authorised

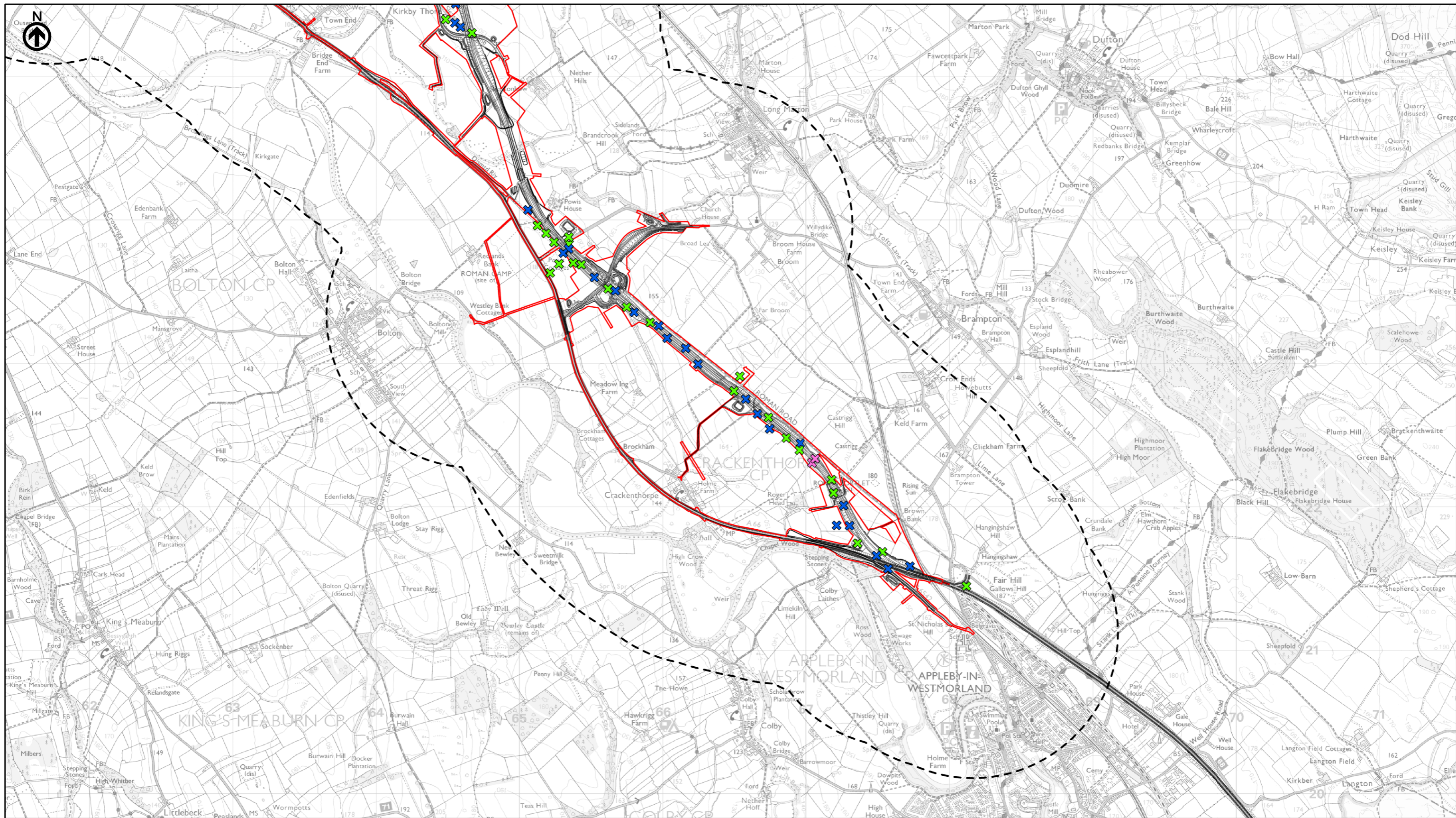
Kilometres
 0 1 2

Scale @ A3: 1:25,000 | Project Ref No HE565627 | Stage: Stage 3
 © Crown copyright and database rights (2022). All rights reserved. OS 100030649.
 Contains public sector information licensed under the Open Government Licence v3.0.

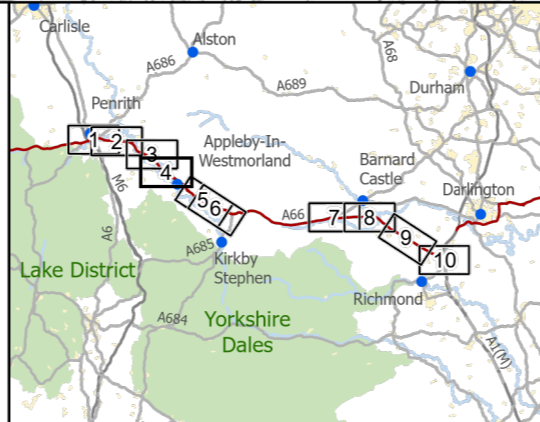
Project Name
A66 Northern Trans-Pennine Project

Map Title
Figure 14.11
Site Investigation Locations
 Scheme: 0405, Temple Sowerby to Appleby
 Sheet 3 of 10

Map Number	Project	Originator	Volume
HE565627	-	AMY	EWE
S00	-	MP	LD
Location		Type	Role
Suitability	Suitability Description		Revision
S4	FIT FOR STAGE APPROVAL		P02



- Route Alignment
- Existing A66
- Order Limits
- - - Study Area 1000m
- ✕ BH - Bore Hole
- ✕ HDP - Hand Dug Pit
- ✕ SD - Sonic Drilling
- ✕ TP - Trial Pit
- ✕ WS - Window Sample



national highways
 3 Piccadilly Place
 Manchester
 M1 3BN

P02	First Issue				
	CESL	LHAN	MBRE	AMIT	KWHA
	29/03/22	29/03/22	29/03/22	20/04/22	20/04/22
Revision	Created	Checked	Reviewed	Approved	Authorised

Kilometres
 0 1 2

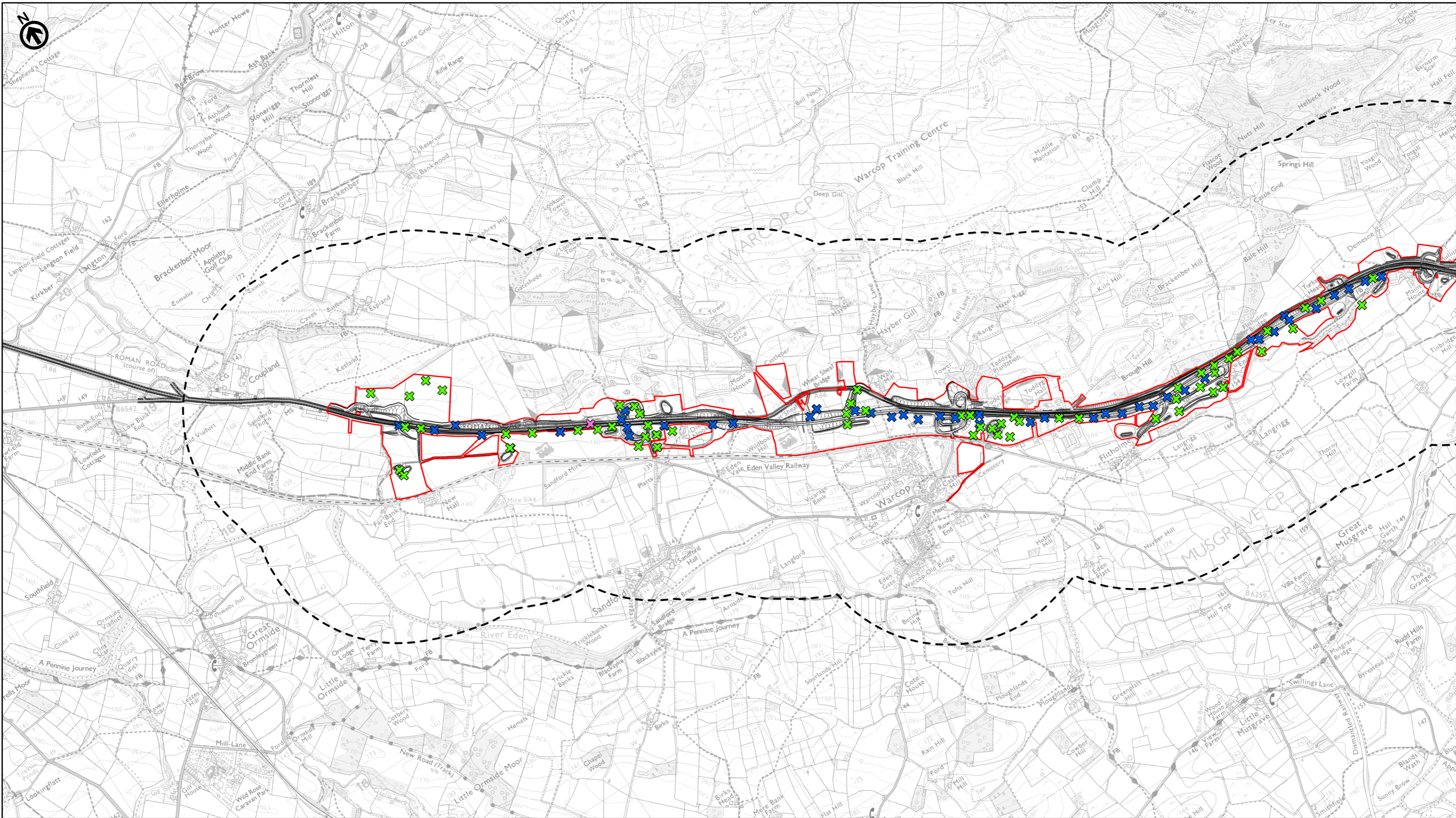
Scale @ A3: 1:25,000 | Project Ref No HE565627 | Stage: Stage 3
 © Crown copyright and database rights (2022). All rights reserved. OS 100030649.
 Contains public sector information licensed under the Open Government Licence v3.0.

Project Name
A66 Northern Trans-Pennine Project

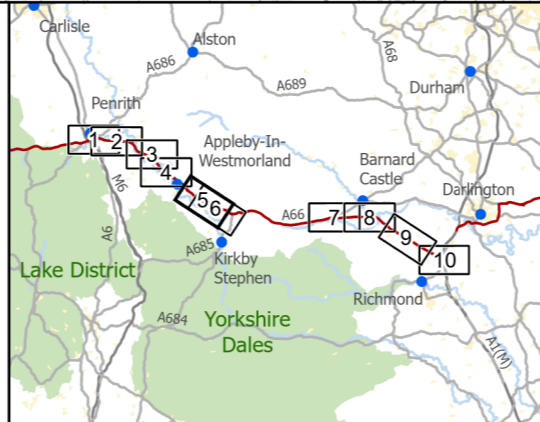
Map Title
Figure 14.11

Site Investigation Locations
 Scheme: 0405, Temple Sowerby to Appleby
 Sheet 4 of 10

Map Number	Project	Originator	Volume
HE565627	-	AMY	-
S00	-	MP - LD	-
Location		Type	Role
Suitability	Suitability Description		Revision
S4	FIT FOR STAGE APPROVAL		P02



- Route Alignment
- Existing A66
- ▭ Order Limits
- ▭ Study Area 1000m
- ✕ BH - Bore Hole
- ✕ HDP - Hand Dug Pit
- ✕ SD - Sonic Drilling
- ✕ TP - Trial Pit
- ✕ WS - Window Sample

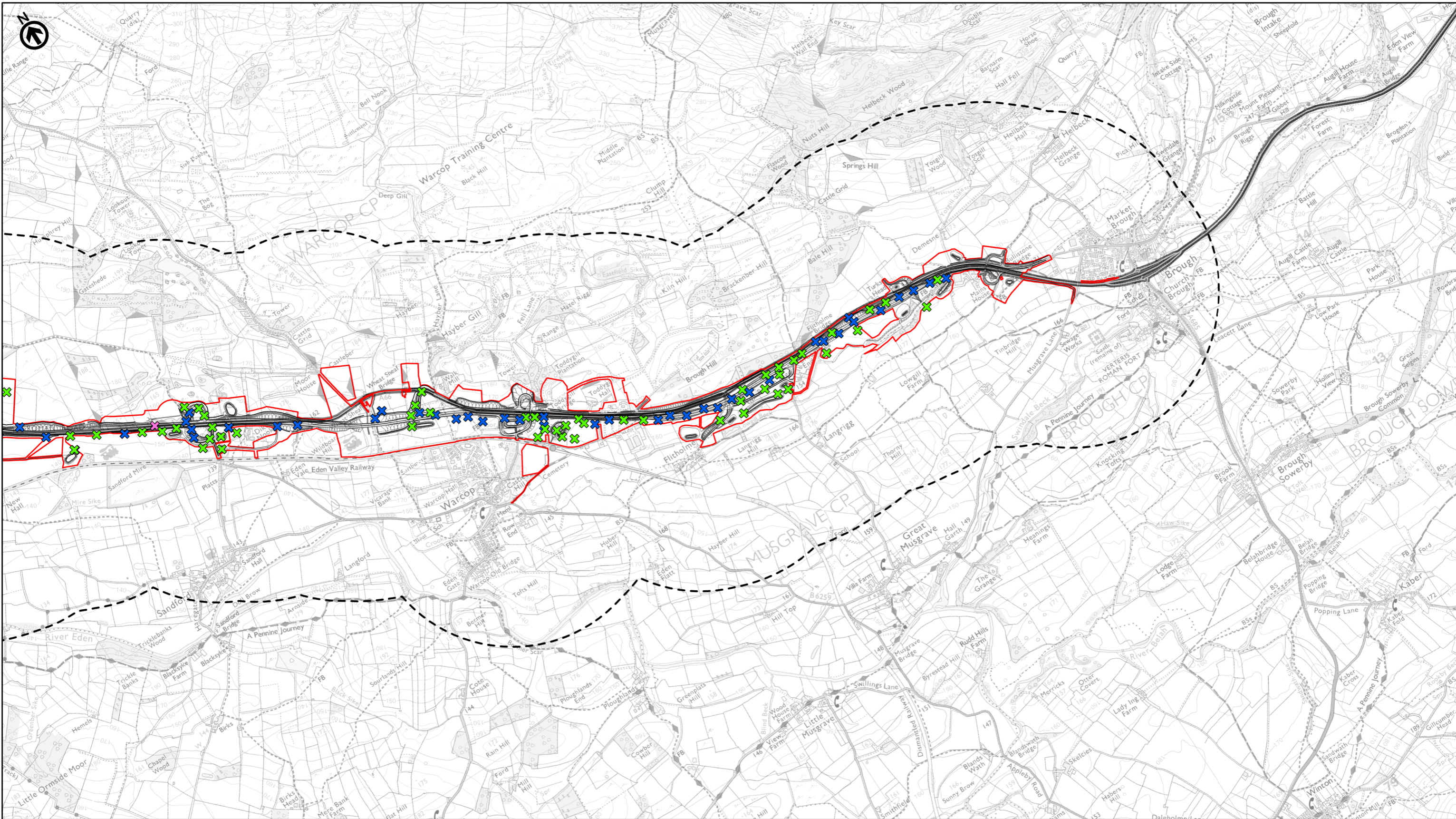


national highways
3 Piccadilly Place
Manchester
M1 3BN

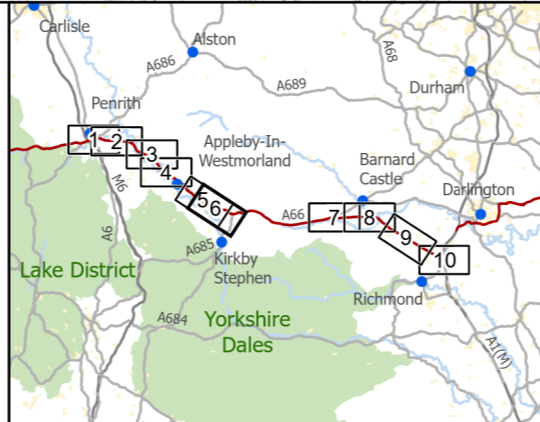
P03	Second Issue: Revised Order Limits				
	CESL	PKEL	BWIL	AMIT	KWHA
	19/04/23	19/04/23	19/04/23	16/05/23	16/05/23
Revision	Created	Checked	Reviewed	Approved	Authorised

Scale @ A3: 1:25,000 | Project Ref No HE565627 | Stage: Stage 3
© Crown copyright and database rights (2023). All rights reserved. OS 100030649.
Contains public sector information licensed under the Open Government Licence v3.0.

Project Name A66 Northern Trans-Pennine Project			
Map Title Figure 14.11			
Site Investigation Locations Scheme: 06, Appley to Brough			
Sheet 5 of 10			
Map Number Project	Originator	Volume	
HE565627	AMY	EWE	
S00	MP	LD	011284
Location	Type	Role	Number
Suitability S4	Suitability Description FIT FOR STAGE APPROVAL		Revision P03

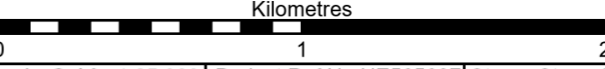


- Route Alignment
- Existing A66
- ▭ Order Limits
- - - Study Area 1000m
- ✕ BH - Bore Hole
- ✕ HDP - Hand Dug Pit
- ✕ SD - Sonic Drilling
- ✕ TP - Trial Pit
- ✕ WS - Window Sample



national highways
 3 Piccadilly Place
 Manchester
 M1 3BN

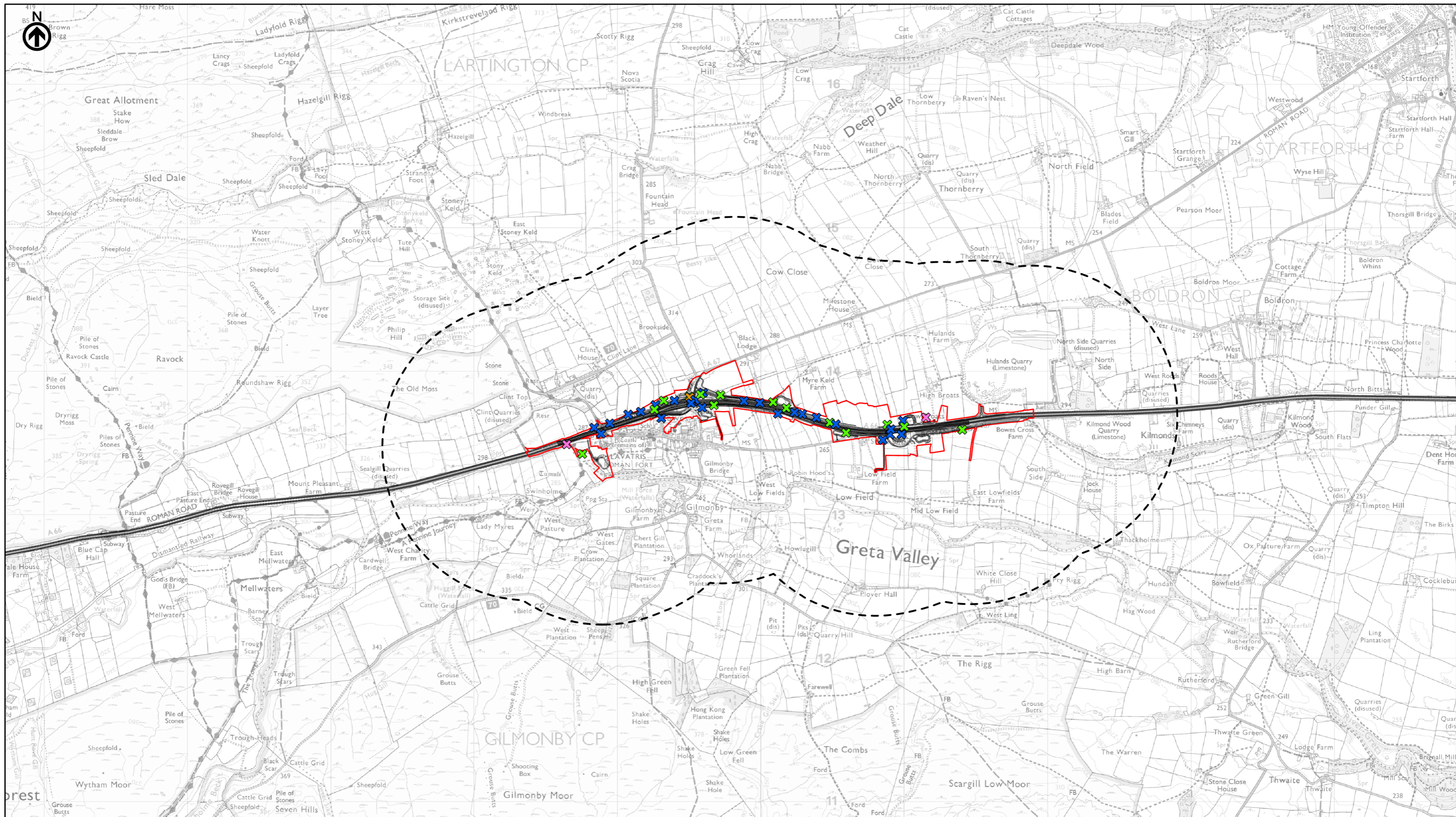
P03	Second Issue: Revised Order Limits				
	CESL	PKEL	BWIL	AMIT	KWHA
	19/04/23	19/04/23	19/04/23	16/05/23	16/05/23
Revision	Created	Checked	Reviewed	Approved	Authorised



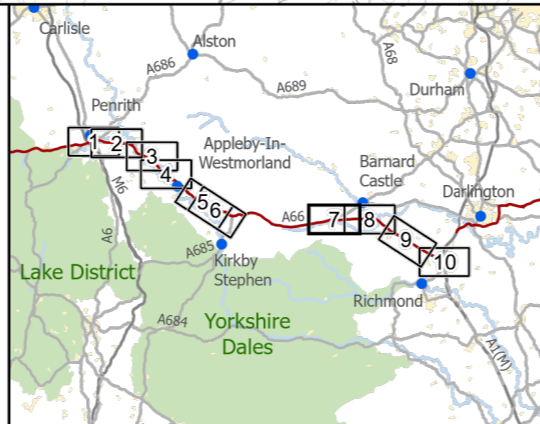
Scale @ A3: 1:25,000 | Project Ref No HE565627 | Stage: Stage 3
 © Crown copyright and database rights (2023). All rights reserved. OS 100030649.
 Contains public sector information licensed under the Open Government Licence v3.0.

Project Name
A66 Northern Trans-Pennine Project
 Map Title
Figure 14.11
Site Investigation Locations
 Scheme: 06, Appleby to Brough
 Sheet 6 of 10

Map Number	Project	Originator	Volume
HE565627	S00	AMY	EWE
	Location	Type	Role
S4	FIT FOR STAGE APPROVAL	MP - LD	011285
Suitability	Suitability Description	Type	Revision
S4	FIT FOR STAGE APPROVAL		P03



- Route Alignment
- Existing A66
- Order Limits
- Study Area 1000m
- ✕ BH - Bore Hole
- ✕ HDP - Hand Dug Pit
- ✕ SD - Sonic Drilling
- ✕ TP - Trial Pit
- ✕ WS - Window Sample



national highways

3 Piccadilly Place
Manchester
M1 3BN

P02	First Issue	CESL	LHAN	MBRE	AMIT	KWHA
		29/03/22	29/03/22	29/03/22	20/04/22	20/04/22
Revision	Created	Checked	Reviewed	Approved	Authorised	

Kilometres

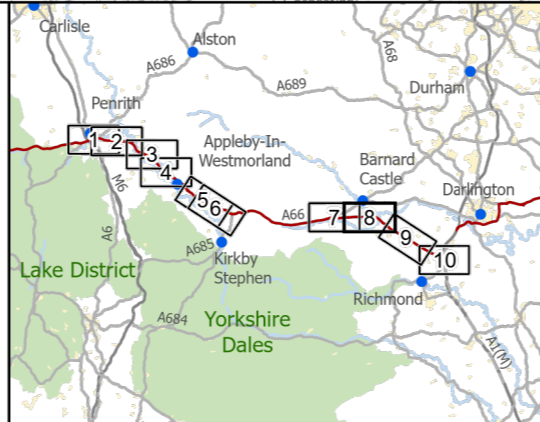
0 1 2

Scale @ A3: 1:25,000 | Project Ref No HE565627 | Stage: Stage 3
© Crown copyright and database rights (2022). All rights reserved. OS 100030649.
Contains public sector information licensed under the Open Government Licence v3.0.

Project Name A66 Northern Trans-Pennine Project			
Map Title Figure 14.11			
Site Investigation Locations Scheme: 07, Bowes Bypass			
Sheet 7 of 10			
Map Number Project	Originator	Volume	
HE565627	AMY	EWE	
S00 Location	- MP - LD	- 011286	
Suitability S4	Suitability Description FIT FOR STAGE APPROVAL	Type Role Number	Revision P02



- Route Alignment
- Existing A66
- Order Limits
- ⊠ Study Area 1000m
- ⊗ BH - Bore Hole
- ⊗ HDP - Hand Dug Pit
- ⊗ SD - Sonic Drilling
- ⊗ TP - Trial Pit
- ⊗ WS - Window Sample



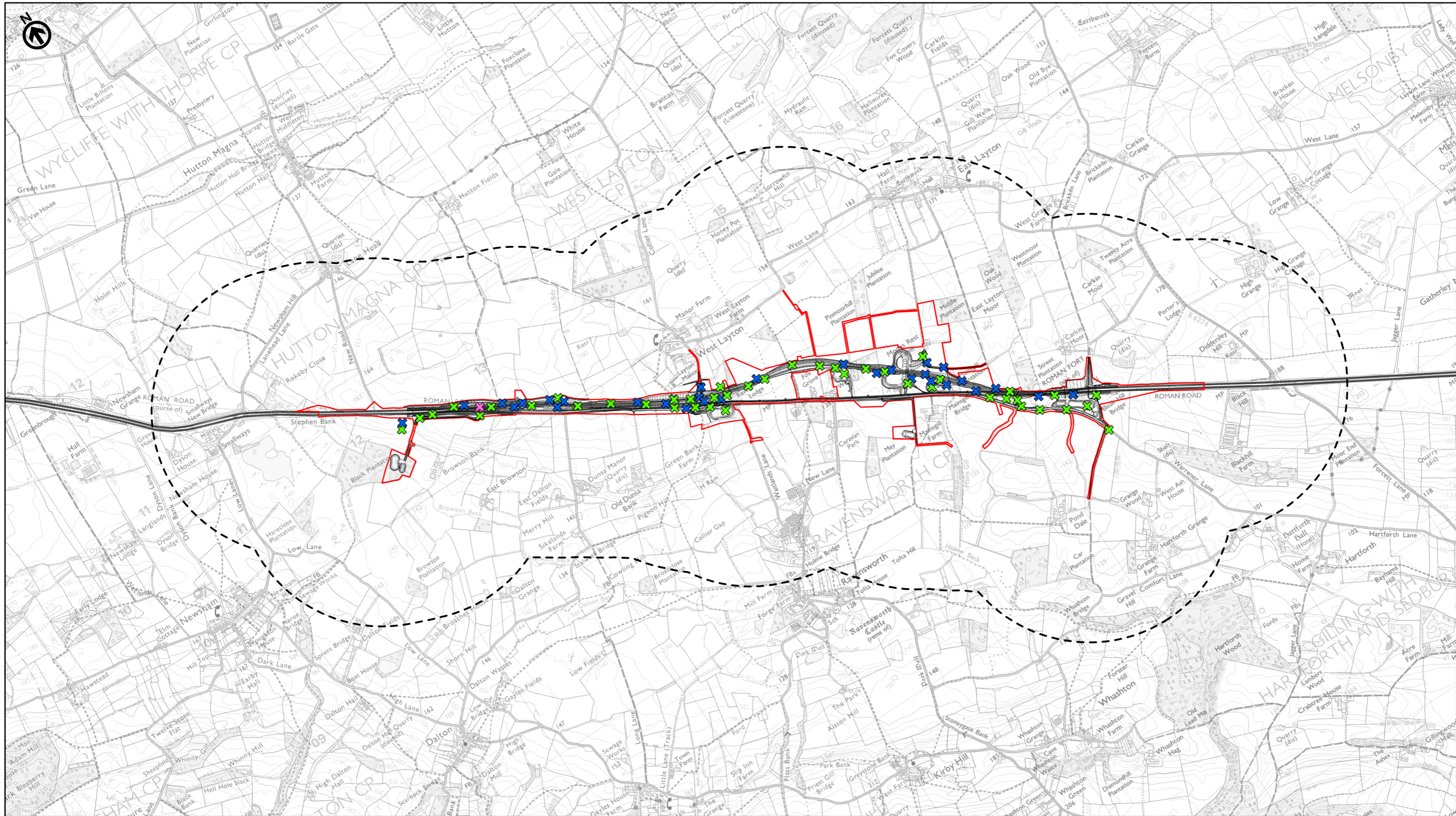
national highways
3 Piccadilly Place
Manchester
M1 3BN

P02	First Issue	CESL	LHAN	MBRE	AMIT	KWHA
		29/03/22	29/03/22	29/03/22	20/04/22	20/04/22
Revision	Created	Checked	Reviewed	Approved	Authorised	

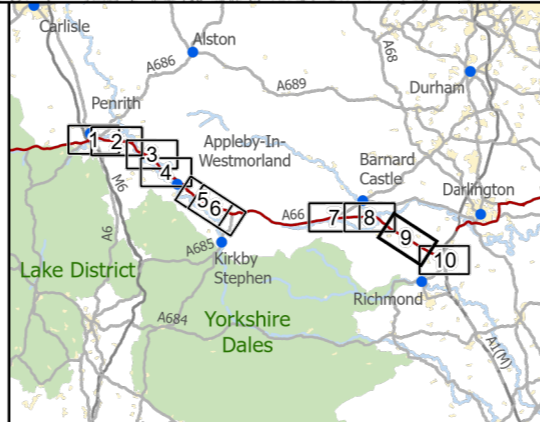
Kilometres
0 1 2

Scale @ A3: 1:25,000 | Project Ref No HE565627 | Stage: Stage 3
© Crown copyright and database rights (2022). All rights reserved. OS 100030649.
Contains public sector information licensed under the Open Government Licence v3.0.

Project Name A66 Northern Trans-Pennine Project			
Map Title Figure 14.11			
Site Investigation Locations Scheme: 08, Cross Lanes to Rokeby			
Sheet 8 of 10			
Map Number Project	Originator	Volume	
HE565627	AMY	EWE	
S00	MP	LD	011287
Location	Type	Role	Number
Suitability S4	Suitability Description FIT FOR STAGE APPROVAL		Revision P02



- Route Alignment
- Existing A66
- ▭ Order Limits
- - - Study Area 1000m
- ✕ BH - Bore Hole
- ✕ HDP - Hand Dug Pit
- ✕ SD - Sonic Drilling
- ✕ TP - Trial Pit
- ✕ WS - Window Sample



national highways
 3 Piccadilly Place
 Manchester
 M1 3BN

P02	First Issue				
	CESL	LHAN	MBRE	AMIT	KWHA
	29/03/22	29/03/22	29/03/22	20/04/22	20/04/22
Revision	Created	Checked	Reviewed	Approved	Authorised

Kilometres

0 1 2

Scale @ A3: 1:25,000 | Project Ref No HE565627 | Stage: Stage 3
 © Crown copyright and database rights (2022). All rights reserved. OS 100030649.
 Contains public sector information licensed under the Open Government Licence v3.0.

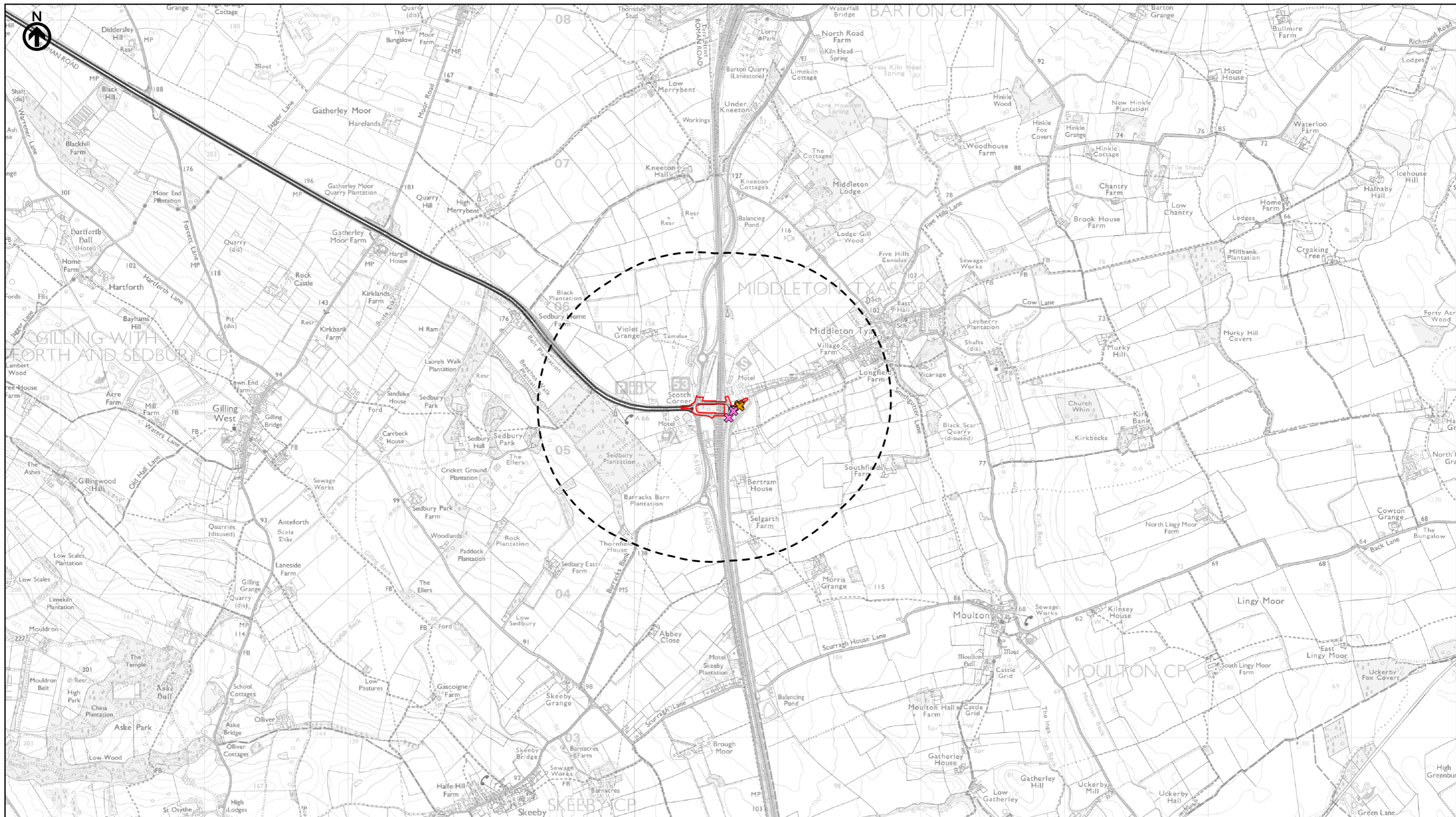
Project Name
A66 Northern Trans-Pennine Project

Map Title
Figure 14.11

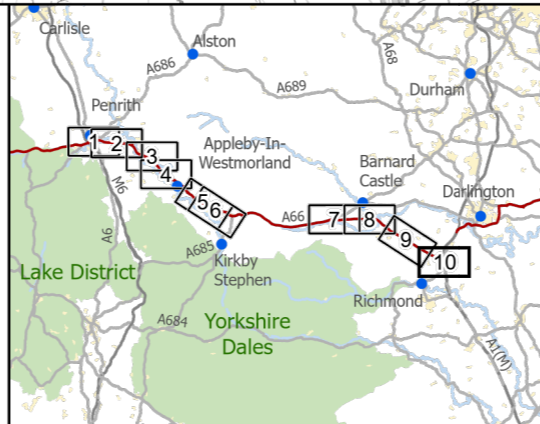
Site Investigation Locations
Scheme: 09, Stephen Bank to Carkin Moor

Sheet 9 of 10

Map Number	Project	Originator	Volume
HE565627	S00	AMY	EWE
	Location	Type	Role
S4	FIT FOR STAGE APPROVAL	MP	LD - 011288
Suitability	Suitability Description	Type	Revision
S4	FIT FOR STAGE APPROVAL		P02



- Route Alignment
- Existing A66
- ▭ Order Limits
- ▭ Study Area 1000m
- ✕ BH - Bore Hole
- ✕ HDP - Hand Dug Pit
- ✕ SD - Sonic Drilling
- ✕ TP - Trial Pit
- ✕ WS - Window Sample



national highways

3 Piccadilly Place
Manchester
M1 3BN

P02	First Issue				
	CESL	LHAN	MBRE	AMIT	KWHA
	29/03/22	29/03/22	29/03/22	20/04/22	20/04/22
Revision	Created	Checked	Reviewed	Approved	Authorised

Kilometres

0 1 2

Scale @ A3: 1:25,000 | Project Ref No HE565627 | Stage: Stage 3
© Crown copyright and database rights (2022). All rights reserved. OS 100030649.
Contains public sector information licensed under the Open Government Licence v3.0.

Project Name A66 Northern Trans-Pennine Project			
Map Title Figure 14.11			
Site Investigation Locations Scheme: 11, A1(M) Junction 53 Scotch Corner			
Sheet 10 of 10			
Map Number Project	Originator	Volume	
HE565627	AMY	EWE	
S00	-	MP - LD - 011289	
Location	Type	Role	Number
Suitability S4	Suitability Description FIT FOR STAGE APPROVAL	Revision P02	